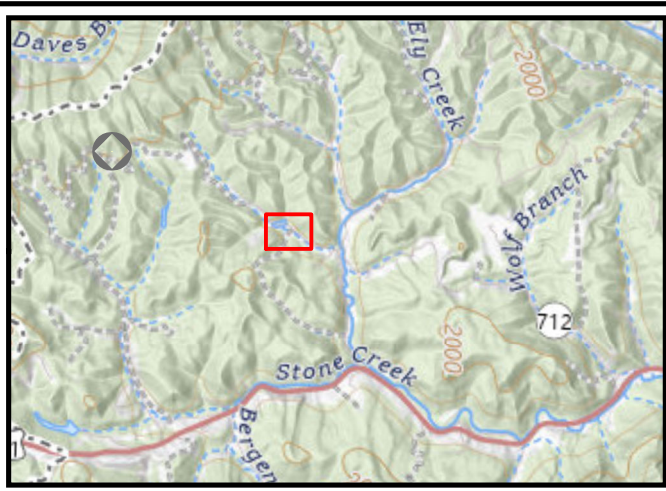
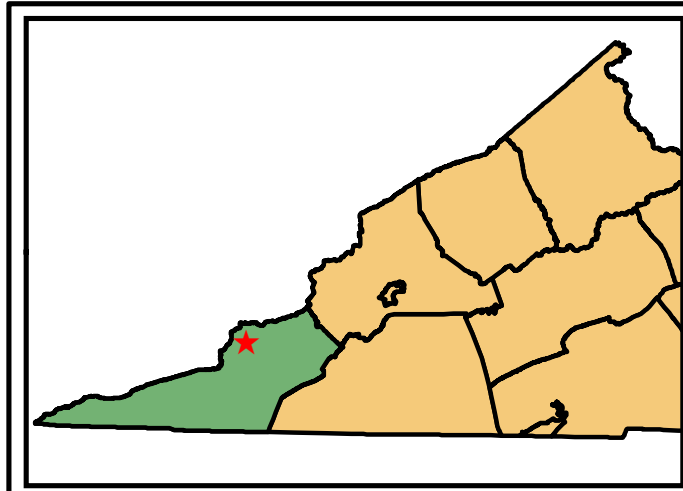
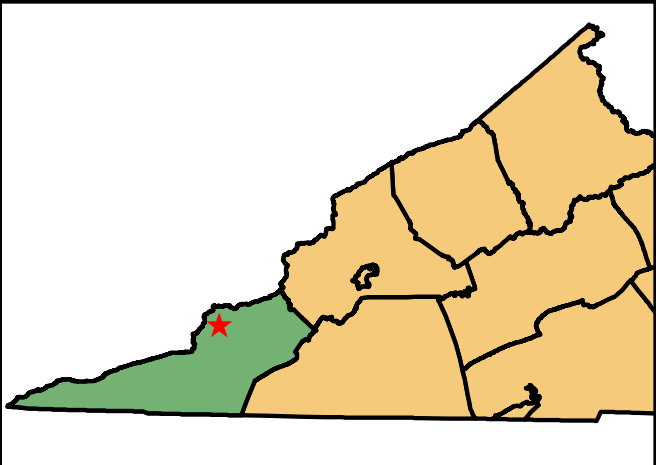
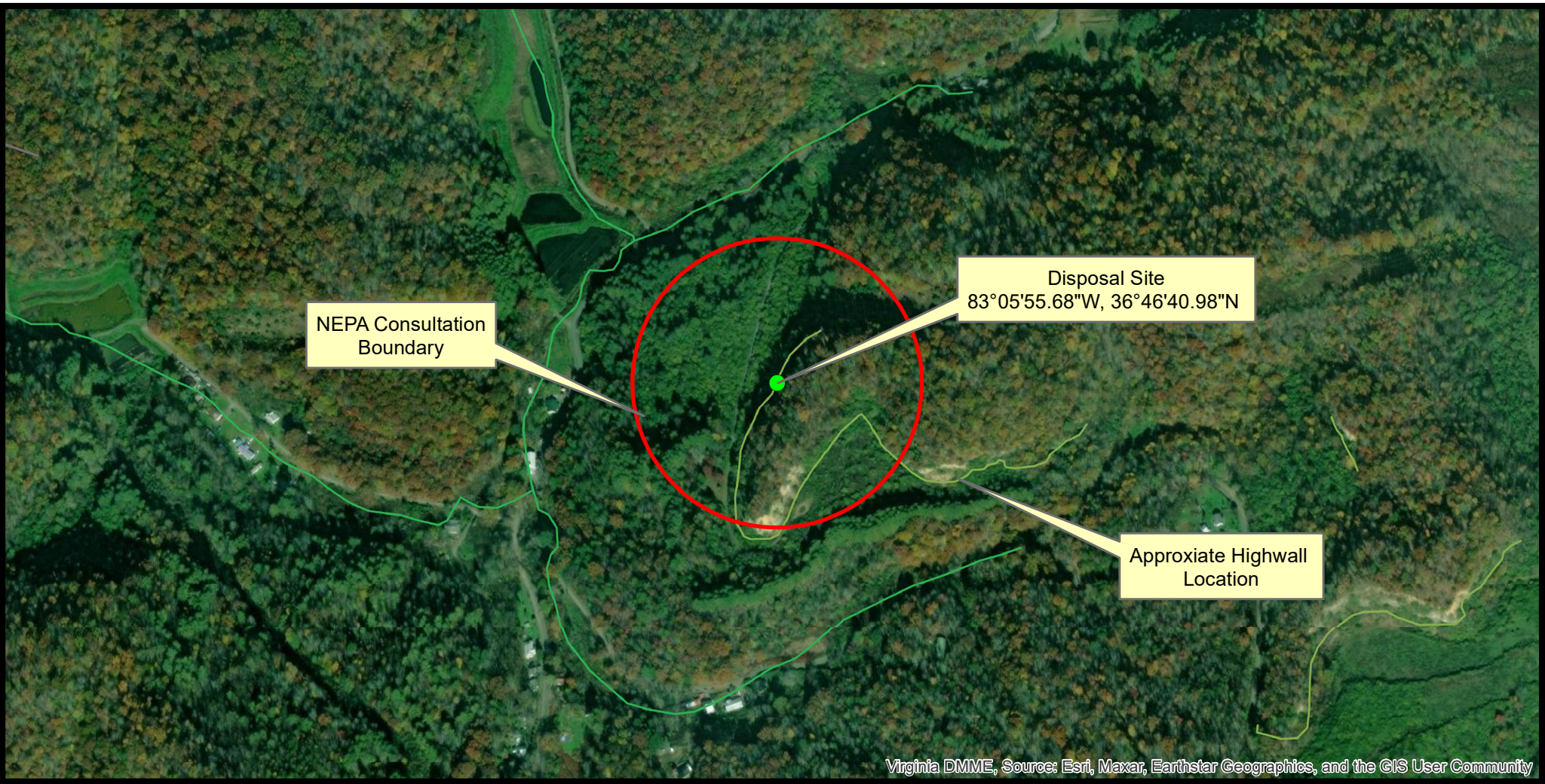


Virginia DMME, Source: Esri, Maxar, Earthstar Geographics, and the GIS User Community



**Ely Puckett Creek
AMD Redesign (Phase 2)
Project #
Lee County, VA**

0 500 1,000
Feet



**Ely Puckett Creek
AMD Redesign (Disposal Area)
Project #
Lee County, VA**

0 500 1,000 Feet

Energy VIRGINIA